



PUBLIC SUMMARY REPORT

TRACEABILITY TO PLANTATION ASSESSMENT

Name of Parent Company: Benta Wawasan Sdn Bhd

Name of Palm Oil Mill: Seraya Palm Oil Mill

Mill MPOB License No.: 578245-004000

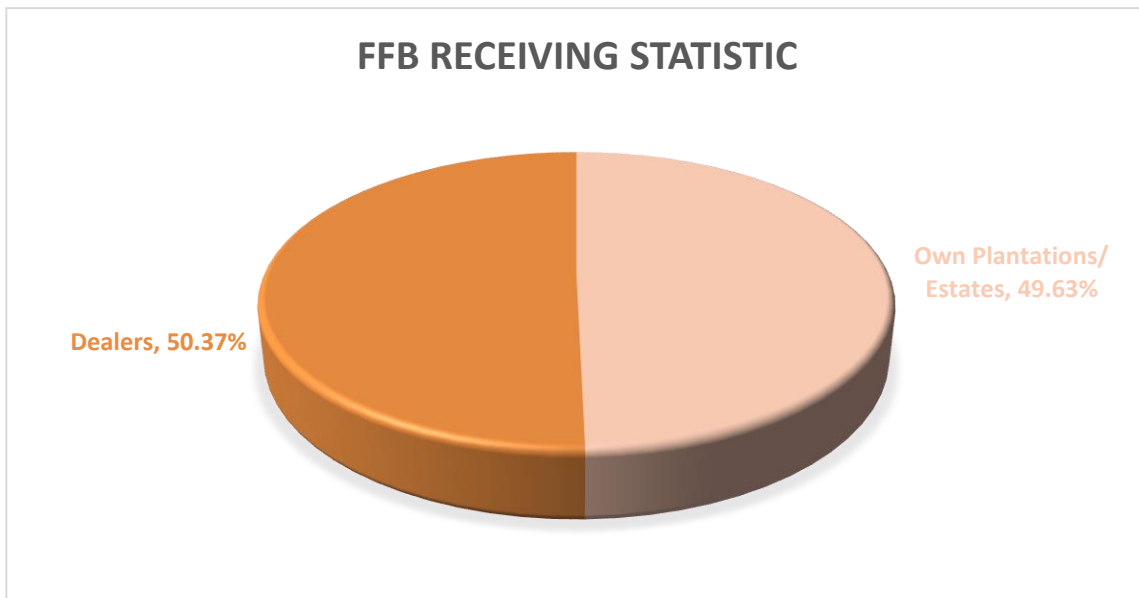
Mill Address: Seraya Palm Oil Mill, P.O Box 62074, 91030, Tawau

GPS Coordinate of Palm Oil Mill: 4.616734, 117.598145

Supplied Mewah's Refineries: Mewah Datu Sdn Bhd (Lahad Datu)

Assessment Date: 09th December 2022 (Monday)

A. Fresh Fruit Bunch (FFB) Traceability:

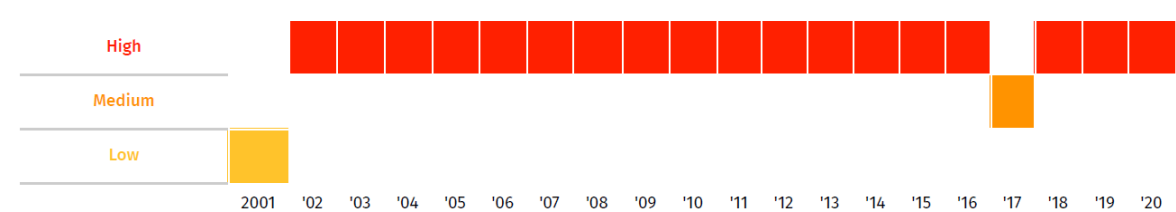


FFB Sources	TTP Score	Overall TTP Score %
Own Plantations/ Estates	100%	100%
3 rd Party Plantations/ Estates	NA	
Dealers	100%	
Smallholders	NA	





B. Environmental Risk Analysis

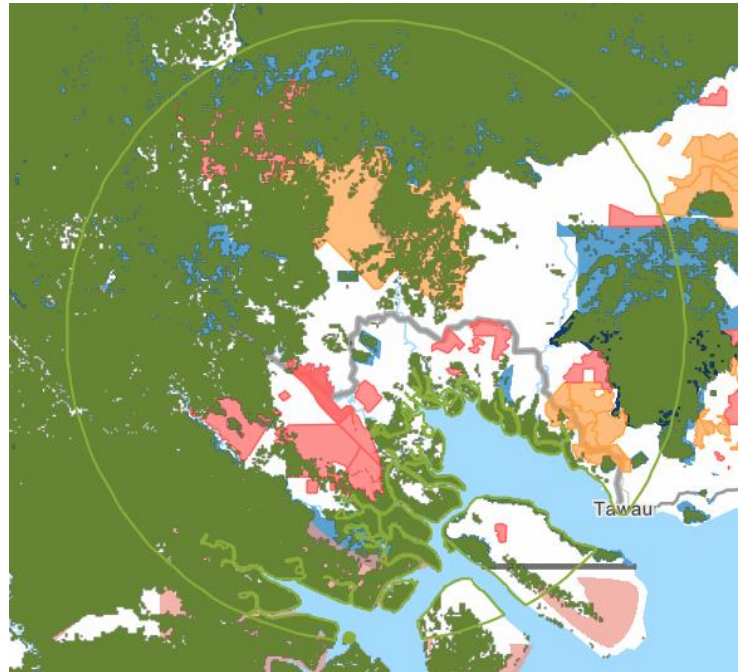
Assessment Date: 12st July 2023

1. Environmental risk assessment is carried out within theoretical FFB catchment area (50km radius) in Seraya Palm Oil Mill.
2. The overall environmental risk ranking of Seraya Palm Oil Mill is summarized as follows.

Summary	Mill Priority (Threat + Value)	Threat (Overall)	Value (Overall)																															
	High	Medium	High																															
Forest change	<p>Percentage of Historic Area Lost</p> <table border="1"> <thead> <tr> <th></th> <th></th> <th></th> <th>Loss, all years (ha)</th> <th>TREE COVER EXTENT 2000 (ha)</th> </tr> </thead> <tbody> <tr> <td>Tree Cover Loss</td> <td>35.24%</td> <td><div style="width: 35.24%; background-color: red;"></div></td> <td>229,702</td> <td>651,803</td> </tr> <tr> <td>Primary Forest</td> <td>24.10%</td> <td><div style="width: 24.10%; background-color: red;"></div></td> <td>85,810</td> <td>356,119</td> </tr> <tr> <td>Protected Areas</td> <td>4.32%</td> <td><div style="width: 4.32%; background-color: red;"></div></td> <td>9,461</td> <td>219,043</td> </tr> <tr> <td>Peat</td> <td>7.65%</td> <td><div style="width: 7.65%; background-color: red;"></div></td> <td>4,486</td> <td>58,641</td> </tr> <tr> <td>Intact Forest Landscape</td> <td>0.00%</td> <td><div style="width: 0.00%; background-color: red;"></div></td> <td>0</td> <td>0</td> </tr> </tbody> </table>						Loss, all years (ha)	TREE COVER EXTENT 2000 (ha)	Tree Cover Loss	35.24%	<div style="width: 35.24%; background-color: red;"></div>	229,702	651,803	Primary Forest	24.10%	<div style="width: 24.10%; background-color: red;"></div>	85,810	356,119	Protected Areas	4.32%	<div style="width: 4.32%; background-color: red;"></div>	9,461	219,043	Peat	7.65%	<div style="width: 7.65%; background-color: red;"></div>	4,486	58,641	Intact Forest Landscape	0.00%	<div style="width: 0.00%; background-color: red;"></div>	0	0	
			Loss, all years (ha)	TREE COVER EXTENT 2000 (ha)																														
Tree Cover Loss	35.24%	<div style="width: 35.24%; background-color: red;"></div>	229,702	651,803																														
Primary Forest	24.10%	<div style="width: 24.10%; background-color: red;"></div>	85,810	356,119																														
Protected Areas	4.32%	<div style="width: 4.32%; background-color: red;"></div>	9,461	219,043																														
Peat	7.65%	<div style="width: 7.65%; background-color: red;"></div>	4,486	58,641																														
Intact Forest Landscape	0.00%	<div style="width: 0.00%; background-color: red;"></div>	0	0																														
Commodity Risk	<p>Palm Risk Analysis</p> <table border="1"> <thead> <tr> <th rowspan="2"></th> <th colspan="4">Threats</th> <th colspan="3">Values</th> </tr> <tr> <th>Deforestation</th> <th>Peat</th> <th>Protected Areas</th> <th>Fires</th> <th>Forest</th> <th>Peat</th> <th>Protected Areas</th> </tr> </thead> <tbody> <tr> <td>Amount</td> <td>2,546ha</td> <td>5,776ha</td> <td>6,019ha</td> <td>30/yr</td> <td>293,308ha</td> <td>67,187ha</td> <td>222,654ha</td> </tr> <tr> <td>Risk Level</td> <td style="color: orange;">Medium</td> <td style="color: orange;">Low</td> <td style="color: red;">High</td> <td style="color: orange;">Low</td> <td style="color: red;">High</td> <td style="color: orange;">Low</td> <td style="color: red;">High</td> </tr> </tbody> </table>				Threats				Values			Deforestation	Peat	Protected Areas	Fires	Forest	Peat	Protected Areas	Amount	2,546ha	5,776ha	6,019ha	30/yr	293,308ha	67,187ha	222,654ha	Risk Level	Medium	Low	High	Low	High	Low	High
	Threats				Values																													
	Deforestation	Peat	Protected Areas	Fires	Forest	Peat	Protected Areas																											
Amount	2,546ha	5,776ha	6,019ha	30/yr	293,308ha	67,187ha	222,654ha																											
Risk Level	Medium	Low	High	Low	High	Low	High																											
Mill Priority Threat Value	<p>Mill Priority HistoryThreat + Value</p> 																																	

The following mapping is used as an indicator to indicate the potential environmental risks of the assessed palm oil mill.

Legend	
	Land Cover – Primary Forests 2001
	RSPO oil palm concession
	Protected areas (2018) -Strict nature resource
	Protected areas (2018) -National Park



C. Social Impact Assessment

1. Social Impact Assessment is carried out as well during the mill assessment.
2. The representatives from the mill were made to understand the important pillars of good social responsibility practices, mandatory compliance of national labour laws & human rights, and the need to improve social engagement with the local community.
3. The findings of the social impact assessment are outlines in the following table:

No.	Social Impact Assessment Criteria	Conclusion
1.	Compliance of National laws & Regulations	Yes
2.	Availability of Labour Policy	Yes
3.	Implementing Measures to Ensure the Elimination of Child and Forced Labor	Yes
4.	Availability of clearly written and understandable worker's contract for foreign guest workers	Yes
5.	Freedom of Association	Yes
6.	No exploitation of human rights of workers and local communities	Yes
7.	Safe & Healthy Working Environment	Yes
8.	Compliance with worker's minimum standard of Housing & Amenities Act 1990	Yes
9.	Availability of Complaint Platform & Grievance Mechanism	Yes
10.	CSR/Community Contribution	Yes
11.	Fair Pricing	Yes

Disclaimers:

The traceability to plantation assessment is carried out through observation, documentation reviews and interview based on Mewah's Sustainable Palm Oil Policy and Mewah's Supplier Assessment Guidelines. The above findings are collected through multiple sampling methodologies during the assessment date. The information contained in this report may contain confidential, proprietary, privileged and/or private information. It is only intended for the users of Mewah Group Sustainability Dashboard.