



PUBLIC SUMMARY REPORT

TRACEABILITY TO PLANTATION ASSESSMENT

Name of Parent Company: Cepatwawasan Group Sdn Bhd

Name of Palm Oil Mill: Prolific Yield Sdn Bhd

Mill MPOB License No.: 5441351104000

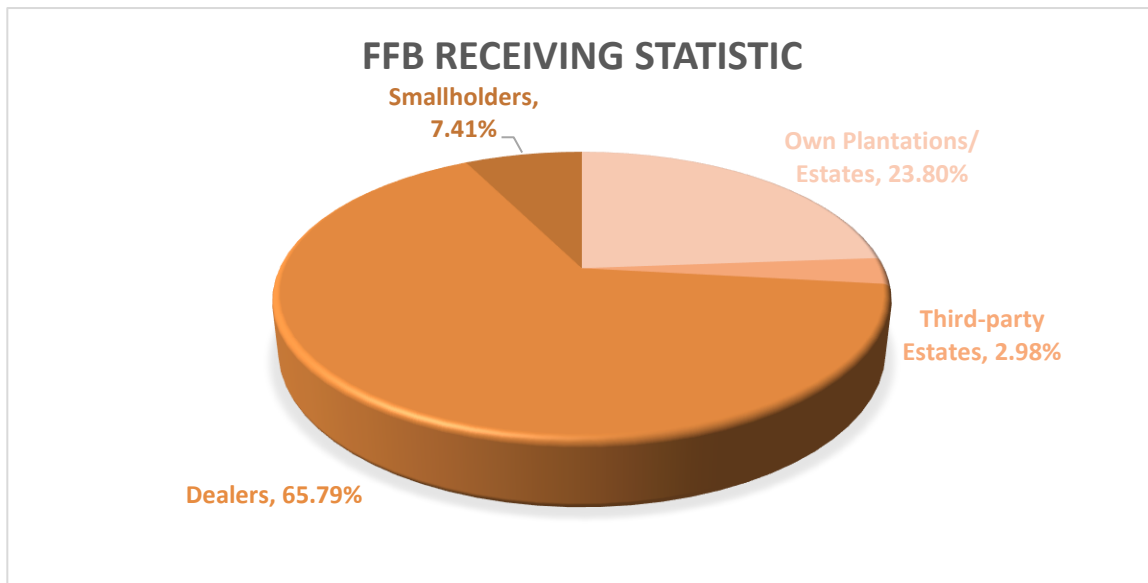
Mill Address: Prolific Yield Sdn Bhd Oil Palm Mill, Segaliud 9000, Kinabatangan, Sabah

GPS Coordinate of Palm Oil Mill: 5.7184163,117.824882

Supplied Mewah's Refineries: Mewah Datu Sdn Bhd (Lahad Datu)

Assessment Date: 06th December 2022 (Tuesday)

A. Fresh Fruit Bunch (FFB) Traceability:






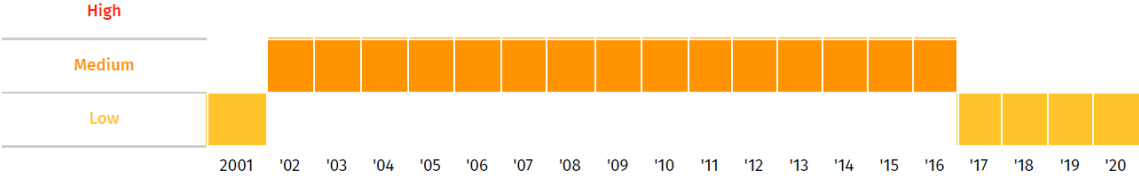


FFB Sources	TTP Score	Overall TTP Score %
Own Plantations/ Estates	100%	100%
3 rd Party Plantations/ Estates	100%	
Dealers	100%	
Smallholders	100%	





B. Environmental Risk Analysis

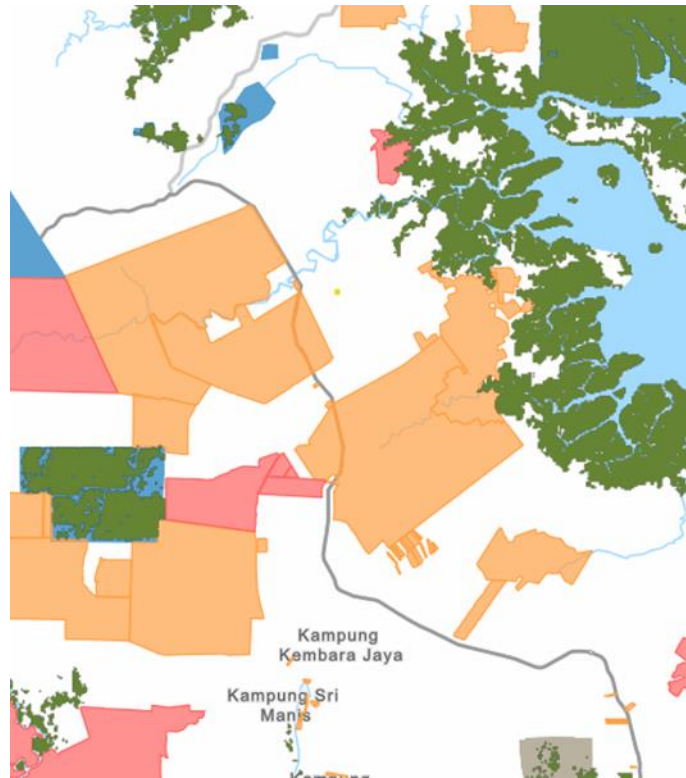
Assessment Date: 20st December 2022

1. Environmental risk assessment is carried out within theoretical FFB catchment area (50km radius) in Prolific Yield Sdn Bhd.
2. The overall environmental risk ranking of Prolific Yield Sdn Bhd is summarized as follows.

Summary	Mill Priority (Threat + Value)	Threat (Overall)		Value (Overall)				
	Low	Low		Medium				
Forest change	Percentage of Historic Area Lost							
				Loss, all years (ha)	TREE COVER EXTENT 2000 (ha)			
	Tree Cover Loss	38.11%		199,071	522,339			
	Primary Forest	10.92%		15,192	139,090			
	Protected Areas	2.55%		1,075	42,072			
	Peat	21.04%		26,770	127,206			
	Intact Forest Landscape	0.00%		0	0			
Commodity Risk	Palm Risk Analysis							
		Threats				Values		
		Deforestation	Peat	Protected Areas	Fires	Forest	Peat	Protected Areas
	Amount	670ha	55,981ha	2,883ha	12/yr	125,042ha	145,719ha	43,021ha
Risk Level	Low	Medium	Medium	Low	Medium	High	Medium	
Mill Priority Threat Value	Mill Priority HistoryThreat + Value							
								

The following mapping is used as an indicator to indicate the potential environmental risks of the assessed palm oil mill.

Legend	
	Land Cover – Primary Forests 2001
	RSPO oil palm concession
	Protected areas (2018) -Strict nature resource
	Protected areas (2018) -National Park



C. Social Impact Assessment

1. Social Impact Assessment is carried out as well during the mill assessment.
2. The representatives from the mill were made to understand the important pillars of good social responsibility practices, mandatory compliance of national labour laws & human rights, and the need to improve social engagement with the local community.
3. The findings of the social impact assessment are outlines in the following table:

No.	Social Impact Assessment Criteria	Conclusion
1.	Compliance of National laws & Regulations	Yes
2.	Availability of Labour Policy	Yes
3.	Implementing Measures to Ensure the Elimination of Child and Forced Labor	Yes
4.	Availability of clearly written and understandable worker's contract for foreign guest workers	Yes
5.	Freedom of Association	Yes
6.	No exploitation of human rights of workers and local communities	Yes
7.	Safe & Healthy Working Environment	Yes
8.	Compliance with worker's minimum standard of Housing & Amenities Act 1990	Yes
9.	Availability of Complaint Platform & Grievance Mechanism	Yes
10.	CSR/Community Contribution	Yes
11.	Fair Pricing	Yes

Disclaimers:

The traceability to plantation assessment is carried out through observation, documentation reviews and interview based on Mewah's Sustainable Palm Oil Policy and Mewah's Supplier Assessment Guidelines. The above findings are collected through multiple sampling methodologies during the assessment date. The information contained in this report may contain confidential, proprietary, privileged and/or private information. It is only intended for the users of Mewah Group Sustainability Dashboard.